

APPENDIX A : LIST OF PROPOSED PROJECTS



Figure A-1: Elkhart County Proposed Projects

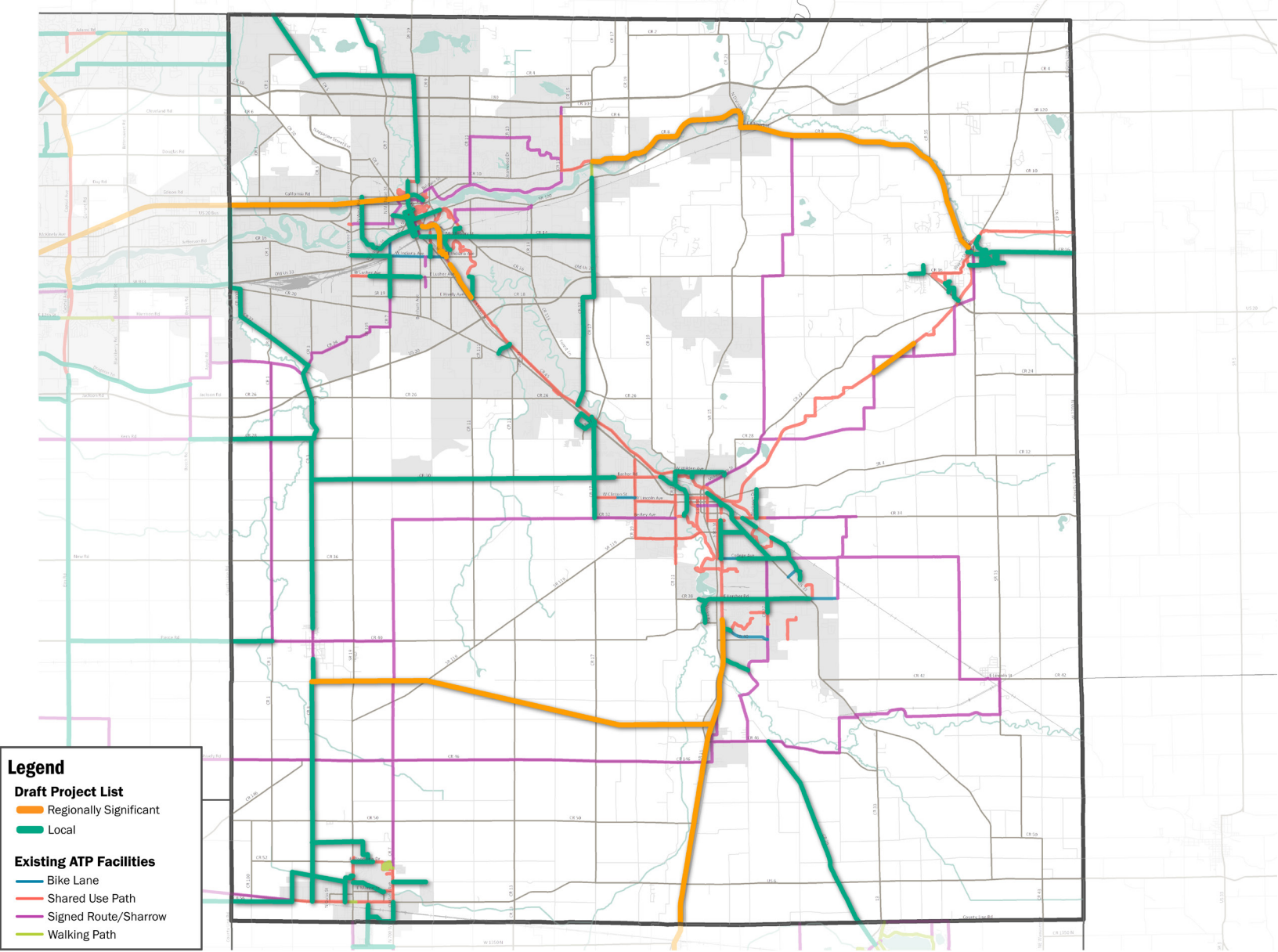


Table A-1: Elkhart County Proposed Project List

ID	Sponsor	Project Name	Beginning Termini	Ending Termini	Type	Length (Miles)	Priority	Regionally Significant
1	Bristol	Quaker Trace (Elkhart St)	Bristol Town Limit	Division St	Shared Use Path	0.8	High	x
2	Bristol	Quaker Trace (Divsion St)	Elkhart St	River Rd (CR 8)	Shared Use Path	0.4	High	x
3	Bristol	Quaker Trace (River Rd)	Division St	Arrowhead Dr	Shared Use Path	0.9	High	x
4	Elkhart	Mapleheart Connector (Princeton Blvd)	McDonald St	Indiana Ave	Shared Use Path	0.3	High	x
5	Elkhart	E&W Rail Trail	Main St	CR 1	Shared Use Path	3.4	High	x
6	Elkhart	Sycamore St	Island Park	Langle Park	Walking Path	0.2	High	
7	Elkhart	Cassopolis St	Bristol St	Windsor St	Walking Path	1.7	High	
8	Elkhart	Waterfall Dr	Elkhart Ave	Middlebury St	Cycle Track	0.6	High	x
9	Elkhart	Mapleheart Connector (Richmond St)	Middlebury St	McDonald St	Bike Lane	0.4	High	x
10	Elkhart	Main St	Jackson Blvd	Potawattomi Dr	Bike Lane	0.3	High	
11	Elkhart	Middlebury St	Goshen Ave	Main St	Signed Route	1.1	High	
12	Elkhart	Sherman St	3rd St	Riverside Dr	Signed Route	0.3	High	
13	Elkhart	Franklin St	Waterfall Dr	Arcade Ave	Signed Route	1.2	High	
14	Elkhart	Arcade Ave	Franklin St	West Blvd	Signed Route	0.3	High	
15	Elkhart	West Blvd	Arcade Ave	Lexingtons Ave	Signed Route	0.6	High	

Table A-1: Elkhart County Proposed Project List

ID	Sponsor	Project Name	Beginning Termini	Ending Termini	Type	Length (Miles)	Priority	Regionally Significant
16	Elkhart	West Blvd	Lexington Ave	Mishawaka Rd	Signed Route	0.8	High	
17	Elkhart	Oakland Ave	Hively Ave	Indiana Ave	Signed Route	1.0	High	
18	Elkhart	Eddy St	Mapleheart Greenway	Greenway Trail	Shared Use Path	0.6	Medium	
19	Elkhart	Greenway Trail (Tipton St)	Existing Greenway Trail	Middlebury St	Shared Use Path	0.4	Medium	
20	Elkhart	Greenway Trail (Cemetery/ Church St)	Middlebury St	Goshen Ave	Shared Use Path	0.3	Medium	
21	Elkhart	Prarie St	Main St	Indiana Ave	Shared Use Path	0.3	Medium	
22	Elkhart	Lusher Ave	17th St	Benham Ave	Shared Use Path	1.3	Medium	
23	Elkhart	Middlebury St	Goshen Ave	CR 15	Shared Use Path	2.1	Medium	
24	Elkhart	Park Connector	High Dive Park	Wellfield Botanic Gardens	Shared Use Path	0.4	Medium	
25	Elkhart	Cassopolis St	Lawrence St	Bristol St	Walking Path	0.1	Medium	
26	Elkhart	Cassopolis St	Windsor St	CR 4	Walking Path	0.8	Medium	
27	Elkhart	Jackson Blvd	Waterfall Dr	Bowers Ct	Bike Lane	0.6	Medium	
28	Elkhart	3rd St	Sycamore St	Division St	Bike Lane	0.6	Medium	
29	Elkhart	2nd St	Jeffeson St	Division St	Bike Lane	0.5	Medium	
30	Elkhart	Indiana Ave	Oakland Ave	Nappanee St	Bike Lane	1.0	Medium	

Table A-1: Elkhart County Proposed Project List

ID	Sponsor	Project Name	Beginning Termini	Ending Termini	Type	Length (Miles)	Priority	Regionally Significant
31	Elkhart	Mapleheart (Sterling Ave)	Mapleheart Greenway	Ren St	Shared Use Path	1.0	Low	x
32	Elkhart	Middlebury St	CR 15	CR 17	Shared Use Path	1.0	Low	
33	Elkhart	Main St	Potawattomi Dr	Lawrence St	Complete Street	0.6	Low	
34	Elkhart County	Quaker Trace (CR 8)	Echo Ln	CR 17	Shared Use Path	0.5	In Progress	x
35	Elkhart County	Pumpkinvine Trail	CR 35	CR 20	Shared Use Path	0.5	In Progress	x
36	Elkhart County	Quaker Trace (CR 8)	Bonneyville Mill	Bristol Town Limit	Shared Use Path	2.0	High	x
37	Elkhart County	Quaker Trace (CR 8)	Cedar Creek Dr	Bonneyville Mill	Shared Use Path	3.5	High	x
38	Elkhart County	Quaker Trace (CR 8)	Arrowhead Dr	Echo Ln	Shared Use Path	2.6	High	x
39	Elkhart County	Pumpkinvine Trail	CR 20	CR 33	Shared Use Path	0.7	High	x
40	Elkhart County	Old CR 17	CR 18	CR 15	Shared Use Path	2.7	High	
41	Elkhart County	E&W Rail Trail	CR 1	Ash Rd	Shared Use Path	1.0	High	x
42	Elkhart County	Concord Mall Dr	Mishawaka Rd	CR 45	Walking Path	0.4	High	
43	Elkhart County	CR 3	CR 42	US 6	Wide Shoulders/ Signed Route	5.4	High	
44	Elkhart County	CR 29	CR 46	Elkhart County/Kosciusko County Line	Signed Route	5.1	High	
45	Elkhart County	CR 4	Cassopolis St	CR 5	Signed Route	2.5	High	

Table A-1: Elkhart County Proposed Project List

ID	Sponsor	Project Name	Beginning Termini	Ending Termini	Type	Length (Miles)	Priority	Regionally Significant
46	Elkhart County	CR 5	CR 4	Indiana State Line	Signed Route	1.8	High	
47	Elkhart County	CR 7	CR 4	Indiana State Line	Signed Route	1.7	High	
48	Elkhart County	CR 56	CR 101	County Line Rd	Signed Route	1.5	High	
49	Elkhart County	CR 17 Bike-Ped Bridge	CR 45	Rieth Blvd	Shared Use Path	1.0	Medium	
50	Elkhart County	CR 3	CR 42	Railroad St	Shared Use Path	0.6	Medium	
51	Elkhart County	Wabash 4th District Railroad	CR 42	SR 15	Shared Use Path	10.0	Medium	x
52	Elkhart County	SR 15/Winona Railway Corridor	Winona Railway Trail Terminus	Elkhart County/Kosciusko County Line	Shared Use Path	7.6	Medium	x
53	Elkhart County	CR 28	Ash Rd	CR 3	Signed Route	2.0	High	
54	Elkhart County	CR 30	CR 3	Reliance Rd	Wide Shoulders/ Signed Route	7.0	High	
55	Elkhart County	CR 40	Ash Rd	CR 1	Signed Route	1.0	High	
56	Elkhart County	CR 17	Jackson Blvd	CR 18	Shared Use Path	1.9	Low	
57	Elkhart County	CR 18	CR 17	Old CR 17	Shared Use Path	3.0	Low	
58	Elkhart County	CR 16	River Park Dr	Elkhart County/LaGrange County Line	Shared Use Path	0.3	Low	
59	Elkhart County	CR 3	Wakarusa Town Limits (Wildcat Dr)	CR 24	Wide Shoulders/ Signed Route	6.7	Low	
60	Elkhart County	CR 22	CR 3	CR 100	Wide Shoulders/ Signed Route	2.1	Low	

Table A-1: Elkhart County Proposed Project List

ID	Sponsor	Project Name	Beginning Termini	Ending Termini	Type	Length (Miles)	Priority	Regionally Significant
61	Elkhart County	CR 100	CR 22	CR 20	Wide Shoulders/ Signed Route	0.7	Low	
62	Elkhart County	CR 20	CR 100	Ash Rd	Wide Shoulders/ Signed Route	0.3	Low	
63	Elkhart County	CR 42	Winona Railway Trail	CR 142	Signed Route	0.7	Low	
64	Goshen	Northwest Trail (US 33)	Rieth Blvd	Reliance Rd	Shared Use Path	0.4	In Progress	
65	Goshen	Northwest Trail (Bashor Rd)	Reliance Rd	Tanglewood Dr	Shared Use Path	0.5	In Progress	
66	Goshen	Northwest Trail (Reliance Rd)	US 33	Bashor Rd	Shared Use Path	1.3	In Progress	
67	Goshen	US 33 Northern Connector	Monroe St	Main St	Shared Use Path	1.4	High	
68	Goshen	Horn Ditch Trail	Fiddlers Pond Trail	Walmart	Shared Use Path	0.6	High	
69	Goshen	Plymouth Ave	9th St	US 33	Shared Use Path	0.9	High	
70	Goshen	9th St	Washington St	US 33 Northern Connector	Shared Use Path	0.1	High	
71	Goshen	Wilden Ave	Rock Run Creek	6th St	Shared Use Path	0.7	High	
72	Goshen	Waterford Mills Parkway	Regent St	Winona Railway Trail	Bike Lane	0.2	High	
73	Goshen	Kercher Rd	US 33	Violet Rd	Complete Street	2.8	High	
74	Goshen	US 33	College Ave	Monroe Ave	Shared Use Path	1.4	Medium	
75	Goshen	9th St	College Ave	Purl St	Shared Use Path	1.0	Medium	

ACTIVE TRANSPORTATION PLAN

Table A-1: Elkhart County Proposed Project List

ID	Sponsor	Project Name	Beginning Termini	Ending Termini	Type	Length (Miles)	Priority	Regionally Significant
76	Goshen	Shanklin-Mullet Trail	Existing Shanklin-Mullet Trail	Lincoln Ave	Shared Use Path	0.4	Medium	
77	Goshen	Chicago Ave	Lincoln Ave	Bashor Rd	Shared Use Path	1.0	Medium	
78	Goshen	Indiana Ave	Chicago Ave	Mapleheart Greenway	Shared Use Path	0.3	Medium	
79	Goshen	Wilden Ave	CR 21	Rock Run Creek	Shared Use Path	0.2	Medium	
80	Goshen	Fiddlers Pond Trail	Existing Fiddlers Pond Trail	Monroe Ave	Shared Use Path	0.4	Medium	
81	Goshen	1st St	Wilden Ave	Mapleheart Greenway	Shared Use Path	0.1	Medium	
82	Goshen	College Ave	15th St	Horn Ditch	Bike Lane	1.3	Medium	
83	Goshen	Reliance Rd	Bashor Rd	Berkley Ave	Signed Route	1.0	Medium	
84	Goshen	Dierdorff Rd	Kercher Rd	Regent St	Shared Use Path	0.3	Low	
85	Goshen	Wilden Ave	6th St	Middlebury St	Shared Use Path	0.4	Low	
86	Goshen	Blackport Dr	Monroe St	SR 4	Signed Route	0.7	Low	
87	Goshen	Violett Rd	Kercher Rd	CR 40	Signed Route	0.6	Low	
88	Middlebury	River Bend Park Trails	Warren St	River Park	Walking Path	0.7	In Progress	
89	Middlebury	Quaker Trace (Bristol Ave)	Railroad St	Cedar Creek Dr	Shared Use Path	1.0	High	x
90	Middlebury	Warren St	River Park Dr	State St	Signed Route	0.5	High	

Table A-1: Elkhart County Proposed Project List

ID	Sponsor	Project Name	Beginning Termini	Ending Termini	Type	Length (Miles)	Priority	Regionally Significant
91	Middlebury	Church St	Brown St	Pumpkinvine Trail	Signed Route	0.1	High	
92	Middlebury	Spring St	Pumpkinvine Trail	End of street	Signed Route	0.3	High	
93	Middlebury	Mill St	Spring St	Warren St	Signed Route	0.4	High	
94	Middlebury	Lawrence St	Mill St	End of street	Signed Route	0.1	High	
95	Middlebury	Essenhaus Trail	Essenhaus Trail	Pumpkinvine Trail	Shared Use Path	1.9	Medium	
96	Middlebury	Old Mill Park Trail	Warren St	Warren St	Walking Path	0.4	Medium	
97	Middlebury	Northridge SRTS (US 20)	Westlake Dr	Heritage Dr	Walking Path	0.6	Medium	
98	Middlebury	Old Mill Park Trail	Old Mill Park Trail	York Dr (Pumpkinvine Trail)	Walking Path	0.4	Low	
99	Middlebury	River Park Dr	Warren St	CR 116	Walking Path	0.8	Low	
100	Nappanee	Stauffer Park Trail	Main St	Stauffer Park	Shared Use Path	0.3	High	
101	Nappanee	Northside Trail	Main St	Nappanee St	Shared Use Path	0.3	High	
102	Nappanee	Woodview Dr	Main St	McCormick Dr	Shared Use Path	0.5	High	
103	Nappanee	Derksen Dr	Stauffer Park	Miriam Ave	Bike Lane	0.5	High	
104	Nappanee	NorthWood High School Connector	CR 3	NorthWood High School	Shared Use Path	1.0	Medium	
105	Nappanee	Northside Trail	Nappanee St	Arnott St	Shared Use Path	0.8	Medium	

Table A-1: Elkhart County Proposed Project List

ID	Sponsor	Project Name	Beginning Termini	Ending Termini	Type	Length (Miles)	Priority	Regionally Significant
106	Nappanee	NorthWood School Connector	SR 19	Woodview Dr	Shared Use Path	0.9	Medium	
107	Nappanee	Oakland Ave	US 6	Elkhart/Kosciusko County Line	Shared Use Path	0.5	Medium	
108	Nappanee	Jackson St	US 6	Elkhart/Kosciusko County Line	Shared Use Path	0.4	Medium	
109	Nappanee	Nappanee Industrial Connector	Oakland Ave	Jackson St	Shared Use Path	0.7	Medium	
110	Nappanee	Nappanee St	US 6	Northside Trail	Signed Route	0.5	Medium	
111	Nappanee	Northside Trail	Arnott St	Tomhawk Trail	Shared Use Path	0.5	Low	
112	Nappanee	Tomahawk Trl	Northside Trail	US 6	Shared Use Path	0.7	Low	
113	Nappanee	CR 54	Oakland Ave	Blackstone Blvd	Shared Use Path	0.8	Low	
114	Elkhart/St. Joseph County	Ash Rd	CR 20	Ferrettie/ Baugo Creek Park Enterence	Shared Use Path	0.2	Low	
115	Elkhart/St. Joseph County	Ash Rd	Ferrettie/ Baugo Creek Park Enterence	Elkhart & Western Railroad	Shared Use Path	1.8	Low	
116	Elkhart/St. Joseph County	Ash Rd	Adams Rd	Anderson Rd	Shared Use Path	0.7	Low	

Kosciusko County

Figure A-2: Kosciusko County Proposed Projects

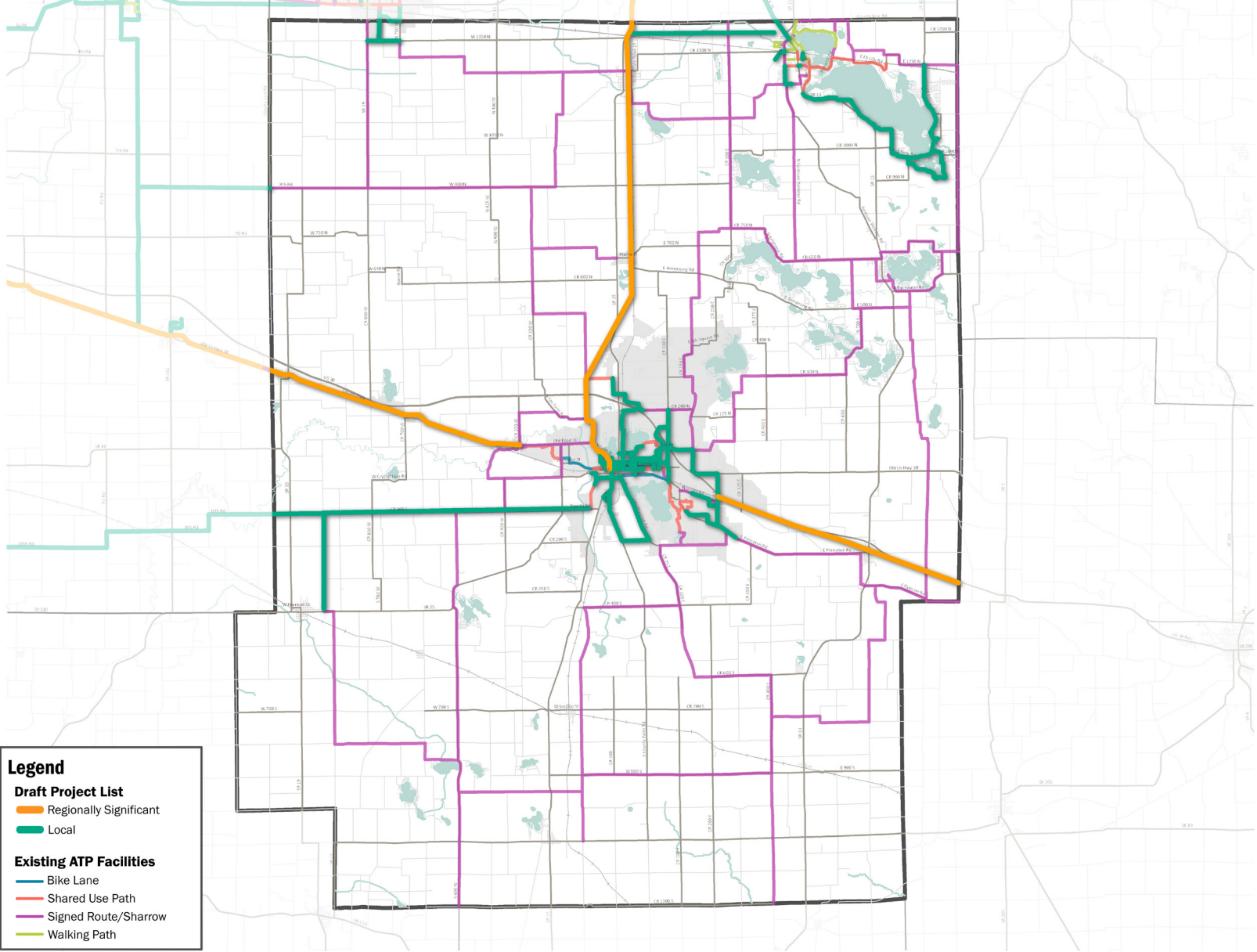


Table A-2: Kosciusko County Proposed Project List

ID	Sponsor	Project Name	Beginning Termini	Ending Termini	Type	Length (Miles)	Priority	Regionally Significant
117	Kosciusko County	SR 15/Winona Railway Corridor	Elkhart/Kosciusko County Line	W 300 N	Shared Use Path	11.3	High	x
118	Kosciusko County	W 100 S	Kosciusko/Marshall County Line	S 950 W	Signed Route	1.5	High	
119	Kosciusko County	S 250 E	Sunset Dr	Old Road 30	Signed Route	1.0	High	
120	Kosciusko County	Old Road 30	S 250 E	N 175 E	Signed Route	0.8	High	
121	Kosciusko County	N 175 E	Old Road 30	E 75 N	Signed Route	0.6	High	
122	Kosciusko County	Lincolnway	N 350 W	Kosciusko/Marshall County Line	Shared Use Path	8.0	Medium	x
123	Kosciusko County	Fox Farm Rd	Lake St	US 30	Bike Lane	1.7	Medium	x
124	Kosciusko County	US 30/RR Corridor	S 250 E	Kosciusko/Whitley County Line	Shared Use Path	7.8	Low	x
362	Kosciusko County	Path Connection to Syracuse	SR 15/Winona Railway Corridor	Syracuse	Shared Use Path	4.75	Low	
363	Kosciusko County	Connection from Warsaw to Mentone	Warsaw	Mentone	Complete Street	11.22	Low	
125	Nappanee	Jackson St	Elkhart/Kosciusko County Line	W 1350 N	Shared Use Path	0.6	Medium	
126	Nappanee	W 1350 N	SR 19	N 700 W	Shared Use Path	1.0	Low	
127	Syracuse	Pickwick Dr	SR 13	Pickwick Dr	Shared Use Path	0.1	High	
128	Syracuse	Syracuse Elementary SRTS	New Syracuse Elementary	Main St	Shared Use Path	0.4	High	
129	Syracuse	Main St/Railroad Crossing	Railroad Ave	Boston St	Shared Use Path	0.0	High	

Table A-2: Kosciusko County Proposed Project List

ID	Sponsor	Project Name	Beginning Termini	Ending Termini	Type	Length (Miles)	Priority	Regionally Significant
130	Syracuse	Syracsue-Wawasee Trail (SR 13)	Harkless Dr	Grandview Dr	Shared Use Path	1.1	High	
131	Syracuse	Huntington St	Elkhart/Kosciusko County Line	Main St	Signed Route	0.7	High	
132	Syracuse	Syracuse Webster Rd	Pickwick Dr	E 1200 N	Shared Use Path	0.6	Low	
133	Syracuse	Syracuse-Wawasee Trail (Hatchery Rd)	N 850 E	Turkey Creek Rd	Shared Use Path	0.7	Low	
134	Syracuse	Syracuse-Wawasee Trail (Hatchery Rd)	N 800 E	N 850 E	Shared Use Path	0.3	Low	
135	Syracuse	Syracuse-Wawasee Trail (Vawter Park Rd)	Southshore Dr	N 800 E	Shared Use Path	0.5	Low	
136	Syracuse	Syracuse-Wawasee Trail (Southshore Dr)	Grandview Dr	Vawter Park Rd	Shared Use Path	1.7	Low	
137	Syracuse	Syracuse-Wawasee Trail (N 800 E)	Vawter Park Rd	Hatchery Rd	Shared Use Path	1.0	Low	
138	Syracuse	Syracuse-Wawasee Trail (N 850 E)	Hatchery Rd	Koher Rd	Shared Use Path	0.2	Low	
139	Syracuse	Syracuse-Wawasee Trail (Koher Rd)	N 850 E	E 1000 N	Shared Use Path	2.1	Low	
140	Syracuse	Syracuse-Wawasee Trail (E 1000 N)	Koher Rd	Turkey Creek Rd	Shared Use Path	0.4	Low	
141	Syracuse	Syracuse-Wawasee Trail (Turkey Creek Rd)	Hatchery Rd	Buttermilk Dr	Shared Use Path	0.5	Low	
142	Syracuse	Syracuse-Wawasee Trail (Eastern Trail)	Turkey Creek Rd	E 1250 N	Shared Use Path	2.6	Low	
143	Syracuse	E 1200 N	Syracuse Webster Rd	Brook Pointe Inn	Shared Use Path	0.2	Low	
144	Syracuse	Front St	Railroad	Chicago St	Walking Path	0.2	Low	

Table A-2: Kosciusko County Proposed Project List

ID	Sponsor	Project Name	Beginning Termini	Ending Termini	Type	Length (Miles)	Priority	Regionally Significant
145	Warsaw	County Farm Rd	W 200 S	SR 15	Shared Use Path	1.6	High	
146	Warsaw	SR 15	Kincaid St	Herscher Dr	Shared Use Path	0.2	High	
147	Warsaw	Silveus Crossing	US 30	W 300 N	Shared Use Path	0.5	High	x
148	Warsaw	Shelden St	W 300 N	W 250 N	Shared Use Path	0.5	High	
149	Warsaw	Herscher Dr	Ranch Rd	SR 15	Walking Path	0.2	High	
150	Warsaw	Center St	Columbia St	Detroit Street	Cycle Track	0.4	High	
151	Warsaw	E 200 N	Sunset Dr	US 30	Signed Route	0.7	High	
152	Warsaw	Husky Trl	Mariner Dr	E 200 N	Complete Street	0.9	High	
153	Warsaw	SR 15	Kincade St	Winona Ave	Shared Use Path	0.6	Medium	
154	Warsaw	Logan St	Current Trail	Winona Ave	Shared Use Path	0.5	Medium	
155	Warsaw	Market St	Detriot St	Bronson St	Shared Use Path	1.2	Medium	
156	Warsaw	Country Club Rd	Smith St	E 200 S	Shared Use Path	0.8	Medium	
157	Warsaw	Buffalo St	Center Lake	Winona Ave	Bike Lane	2.1	Medium	
158	Warsaw	Lake St	Market St	Fox Farm Rd	Bike Lane	1.1	Medium	x
159	Warsaw	W 250 N	Shelden St	Rainbow Dr	Signed Route	0.5	Medium	

Table A-2: Kosciusko County Proposed Project List

ID	Sponsor	Project Name	Beginning Termini	Ending Termini	Type	Length (Miles)	Priority	Regionally Significant
160	Warsaw	Rainbow Dr/Bell Dr	E 250 N	Biomet Dr	Signed Route	0.4	Medium	
161	Warsaw	Biomet Dr	E 200 N	Bell Dr	Signed Route	0.6	Medium	
162	Warsaw	Harrison St	Market St	Dubois Dr	Shared Use Path	0.1	Low	
163	Warsaw	Dubois Dr	Harrison St	Parker St	Shared Use Path	0.7	Low	
164	Warsaw	Arthur St	Detriot St	Beyer Farm Trail	Shared Use Path	0.2	Low	
165	Warsaw	Springhill Rd	Provident Dr	Northpoint Dr	Shared Use Path	0.9	Low	
166	Warsaw	Provident Dr	Dubois Dr	Springhill Rd	Shared Use Path	0.2	Low	
167	Warsaw	Parker St	Dubois St	Husky Trl	Shared Use Path	0.5	Low	
168	Warsaw	North Point Dr	Mariner Dr	Husky Trl	Shared Use Path	0.1	Low	
169	Warsaw	E 200 S	Country Farm Rd	Country Club Rd	Shared Use Path	0.3	Low	
170	Warsaw	West St	Lake St	Ft Wayne St	Bike Lane	0.8	Low	
171	Warsaw	Ft Wayne St	West St	Lincoln St	Bike Lane	0.3	Low	
172	Warsaw	Main St	Union St	Huron St	Bike Lane	1.7	Low	
173	Warsaw	Prarie St	Logan St	Smith St	Bike Lane	0.5	Low	
174	Warsaw	Park St	Market St	Anchorage Rd	Bike Lane	0.8	Low	

ACTIVE TRANSPORTATION PLAN

Table A-2: Kosciusko County Proposed Project List

ID	Sponsor	Project Name	Beginning Termini	Ending Termini	Type	Length (Miles)	Priority	Regionally Significant
175	Warsaw	Cook St	Main St	Arthur St	Bike Lane	1.8	Low	
176	Warsaw	Sheridan St	Cook St	Harrison St	Bike Lane	0.4	Low	
177	Warsaw	Ft Wayne St	Lincoln St	Parker St	Bike Lane	0.9	Low	
178	Warsaw	Parker St	Center St	Dubois Dr	Bike Lane	0.4	Low	
179	Warsaw	Lincoln St	Market St	Beyer Farm Trail	Bike Lane	0.6	Low	
180	Warsaw	Argonne Rd	Center St	Winona Ave	Bike Lane	0.6	Low	
181	Warsaw	Scott St	Smith St	Sheridan St	Bike Lane	0.4	Low	
182	Warsaw	Husky Trl/Patterson Rd	N 175 E	Mariner Dr	Complete Street	0.5	Low	
183	Winona Lake	Heritage Trail (Pierceton Rd)	Miller Field Park	Stonehenge Golf Club	Shared Use Path	1.0	High	
184	Winona Lake	Jefferson SRTS (Wooster Rd)	Jefferson Elementary School	S 250 E	Shared Use Path	1.9	Medium	
185	Winona Lake	Heritage Trail (S 250 E)	Lakeland Christian Academy	Pierceton Rd	Shared Use Path	0.5	Medium	

Marshall County

Figure A-3: Marshall County Proposed Projects

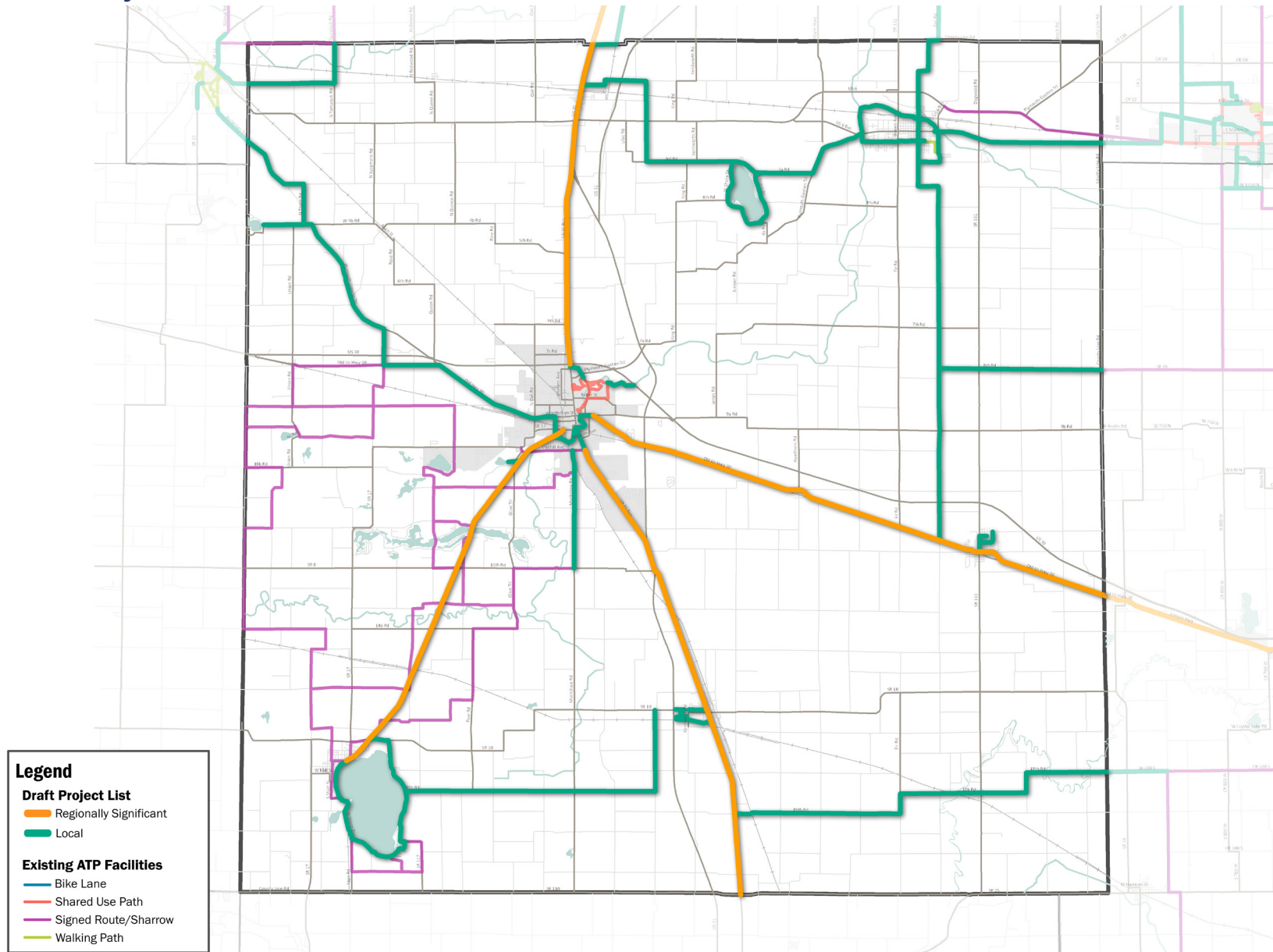


Table A-3: Marshall County Proposed Project List

ID	Sponsor	Project Name	Beginning Termini	Ending Termini	Type	Length (Miles)	Priority	Regionally Significant
186	Argos	Indiana Ave	US 31	Argos Community Park	Shared Use Path	0.2	High	
187	Argos	Pond Trail	Indiana Ave	Indiana Ave	Shared Use Path	0.8	Medium	
188	Argos	Indiana Ave	Argos Community Park	1st St	Shared Use Path	0.4	Medium	
189	Argos	Railroad Trail	Kenilworth Rd	Michigan St	Shared Use Path	0.6	Low	
190	Bourbon	Florence St	Thompson St	Triton Elementary School	Shared Use Path	0.4	High	
191	Bourbon	Thompson St	Florence St	Center St	Complete Street	0.2	Medium	
192	Bourbon	Liberty Ave/Triton Ave	Thompson St	Shaffer Rd	Shared Use Path	0.6	Low	
193	Bremen	Grant St	Sunnyside Park	Yellow River	Shared Use Path	1.6	High	
194	Bremen	Bremen Greenway	Yellow River Greenway	Plymouth St	Shared Use Path	2.2	Medium	
195	Bremen	Woodies Ln	Plymouth St	3rd Rd	Bike Lane	0.8	Medium	
196	Bremen	Center St	4th St	3rd Rd	Signed Route	1.4	High	
197	Bremen	3rd Rd	Elm Rd	Woodies Ln	Signed Route	0.5	Medium	
198	Bremen	Yellow River Greenway	Grant St	Bremen Greeway	Shared Use Path	0.8	Low	
199	Culver	Lake Maxinkuckee Trail	Culver	Culver	Shared Use Path	7.4	High	
200	Marshall County	Abandoned Rail	Culver	Plymouth	Shared Use Path	10.1	High	x

Table A-3: Marshall County Proposed Project List

ID	Sponsor	Project Name	Beginning Termini	Ending Termini	Type	Length (Miles)	Priority	Regionally Significant
201	Marshall County	Michigan Rd/Old 31	Marshall/St. Joseph County Line	US 30	Shared Use Path	8.1	High	x
202	Marshall County	Muckshaw Rd	Oakhill Ave	13th Rd	Wide Shoulders/ Signed Route	2.9	High	
203	Marshall County	Lincolnway	Kosciusko/Marshall County Line	Plymouth City Limits	Signed Route	12.9	High	x
204	Marshall County	Michigan Road	US 31	Marshall County/Fulton County Line	Signed Route	8.4	High	x
205	Marshall County	Michigan Rd	US 31	Eastwood Dr	Signed Route	1.9	High	x
206	Marshall County	19th Rd	Michigan Rd	Fir Rd	Signed Route	4.1	High	
207	Marshall County	Fir Rd	19th Rd	18b Rd	Signed Route	0.5	High	
208	Marshall County	18b Rd	Fir Rd	Cedar Rd	Signed Route	3.1	High	
209	Marshall County	Cedar Rd	18b Rd	18th	Signed Route	0.5	High	
210	Marshall County	18th Rd	Cedar Rd	Kosciusko/Marshall County Line	Signed Route	2.0	High	
211	Marshall County	Elm Rd	Lincolnway	3rd Rd	Signed Route	9.9	High	
212	Marshall County	8th Rd	Elm Rd	County Line Rd	Signed Route	4.0	High	
213	Marshall County	2b Rd	County Line Rd	Bremen Town Limits	Signed Route	4.2	High	
214	Marshall County	3rd Rd/N Shore Dr	Plymouth Goshen Trl	Linden Rd	Signed Route	4.2	High	
215	Marshall County	Plymouth Goshen Trl	Plymouth St	3a Rd	Signed Route	1.6	High	

Table A-3: Marshall County Proposed Project List

ID	Sponsor	Project Name	Beginning Termini	Ending Termini	Type	Length (Miles)	Priority	Regionally Significant
216	Marshall County	Linden Rd	3rd Rd	1st Rd	Signed Route	2.0	High	
217	Marshall County	1st Rd	Linden Rd	Michigan Rd	Signed Route	1.7	High	
218	Marshall County	Lake of the Woods	3rd Rd	3rd Rd	Signed Route	3.5	High	
219	Marshall County	Lincolnway	Rose Rd	Lincolnway	Signed Route	1.4	High	
220	Marshall County	Rose Rd	Lincolnway	Plymouth LaPorte Trl	Signed Route	0.9	High	
221	Marshall County	Plymouth LaPorte Trl	Rose Rd	4b Rd	Signed Route	3.3	High	
222	Marshall County	4b Rd	Plymouth LaPorte Trl	Koontz Lake	Signed Route	1.2	High	
223	Marshall County	Thorn Rd	4b Rd	3b Rd	Signed Route	1.0	High	
224	Marshall County	3b Rd	Thorn Rd	Plymouth LaPorte Trl	Signed Route	0.5	High	
225	Marshall County	Plymouth LaPorte Trl	3b Rd	County Line Rd	Signed Route	1.4	High	
226	Marshall County	Linden Rd	SR 10	18b Rd	Signed Route	2.0	High	
227	Marshall County	18b Rd	Linden Rd	Shore Dr	Signed Route	6.2	High	
228	Marshall County	1st Rd	Tamarack Rd	County Line Rd	Signed Route	2.1	High	
229	Marshall County	Tamarack Rd	County Line Rd	1st Rd	Signed Route	1.0	High	
230	Marshall County	Lincolnway	Lincolnway	Plymouth City Limits	Signed Route	2.2	High	

Table A-3: Marshall County Proposed Project List

ID	Sponsor	Project Name	Beginning Termini	Ending Termini	Type	Length (Miles)	Priority	Regionally Significant
231	Marshall County	Elm Rd	Tyler Rd	4th St	Signed Route	2.1	High	
232	Marshall County	US 31/Michigan Rd	13th Rd	Michigan Rd	Shared Use Path	0.8	Medium	x
233	Plymouth	Plymouth Greenway	Jefferson St	5th St	Shared Use Path	1.4	High	
234	Plymouth	Lincolnway	Plymouth City Limits	Jefferson St	Signed Route	0.7	High	x
235	Plymouth	Michigan Rd	Eastwood Dr	Oakhill Ave	Signed Route	0.8	High	x
236	Plymouth	Lincolnway/Jefferson St	Plymouth City Limits	5th St	Signed Route	1.0	High	
237	Plymouth	5th St	Jefferson St	Cromer St	Signed Route	0.5	High	
238	Plymouth	Plymouth Greenway	Existing Greenway	US 30	Shared Use Path	0.7	Medium	
239	Plymouth	Jefferson St	Plymouth Greenway Crossing	Lincolnway	Bike Lane	0.3	Medium	
240	Plymouth	Michigan St	Pennsylvania Ave	Oakhill Ave	Signed Route	0.5	Medium	
241	Plymouth	Plymouth Greenway	Dixon Lake	Railroad Trail	Shared Use Path	0.3	Low	
242	Plymouth	Greenway-Michigan Rd Connector	Existing Greenway	Michigan Rd	Shared Use Path	0.5	Low	

Figure A-4: St. Joseph County Proposed Projects

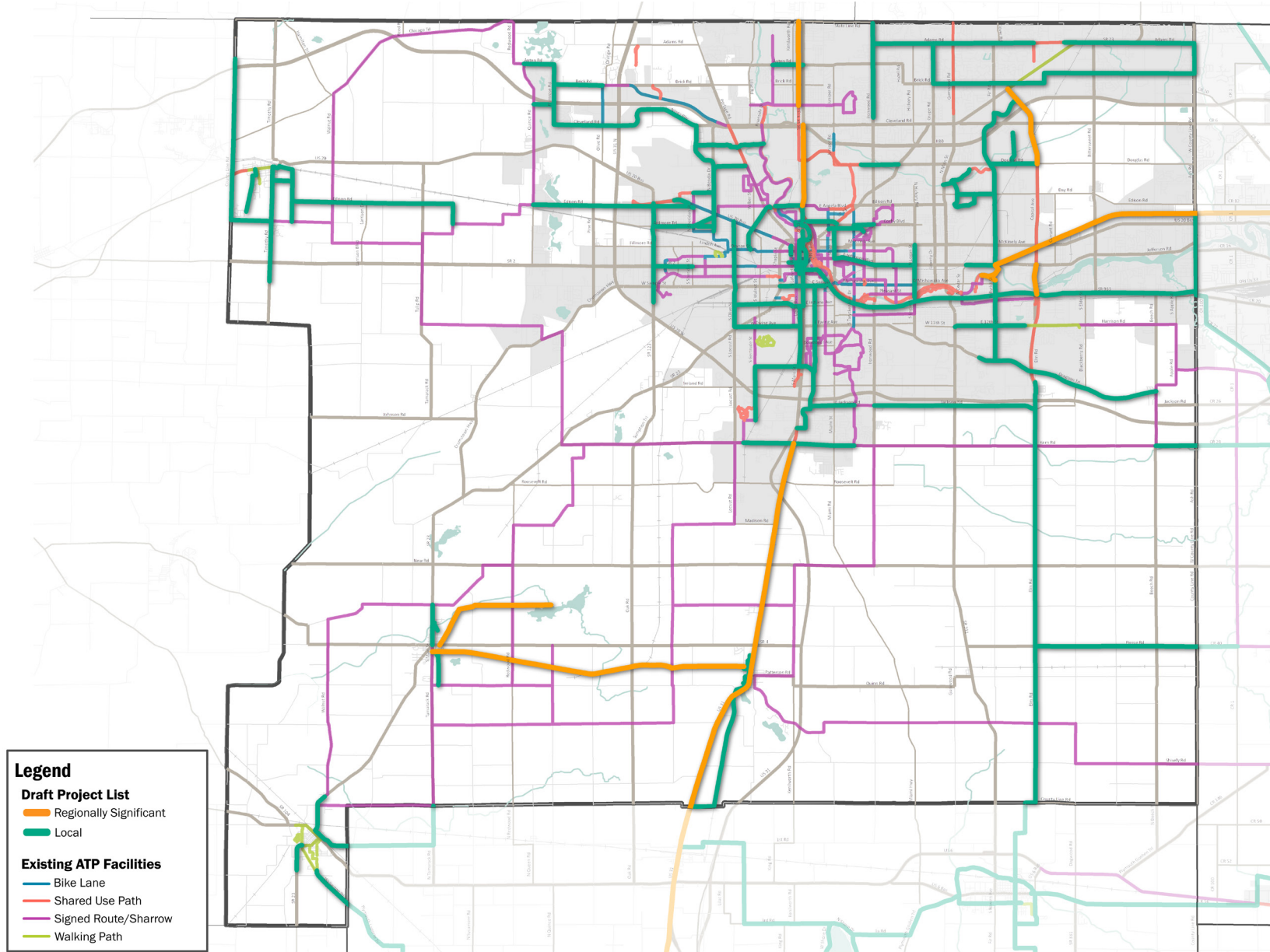


Table A-4: St. Joseph County Proposed Project List

ID	Sponsor	Project Name	Beginning Termini	Ending Termini	Type	Length (Miles)	Priority	Regionally Significant
243	Lakeville	Motts Alley	Michigan Rd	Wilson Dr	Shared Use Path	0.9	High	
244	Lakeville	Wetland Walkway			Walking Path	0.5	High	
245	Lakeville	Abandoned Railroad Corridor	Michigan Rd	LaVille Schools	Shared Use Path	3.4	Medium	
246	Lakeville	Wilson Dr	Motts Alley	Mangus St	Shared Use Path	0.2	Medium	
247	Lakeville	Newton Park Trail	Wilson Dr	Newton Park	Shared Use Path	0.4	Low	
248	Mishawaka	Beacon Parkway	Capital Ave	Fir Rd	Shared Use Path	0.8	In progress	
249	Mishawaka	Douglas Rd	Fir Rd	Capital Ave	Shared Use Path	1.2	High	
250	Mishawaka	Juday Creek Golf Course Trail	Douglas Rd	Lindy Dr	Shared Use Path	0.8	High	
251	Mishawaka	12th St	Union St	Downey Ave	Shared Use Path	1.8	High	
252	Mishawaka	Capital Ave	Lincolnway	Jefferson Blvd	Shared Use Path	0.7	High	x
253	Mishawaka	Jefferson Blvd	Byrkit St	Cedar St	Walking Path	0.7	High	
254	Mishawaka	Fir Rd/Byrkit Ave	Beacon Pkwy	Jefferson Blvd	Shared Use Path	4.0	Medium	
255	Mishawaka	Byrkit Ave	Prospect Dr	Dragoon Trl	Shared Use Path	2.0	Medium	
256	Mishawaka	Byrkit Ave Pedestrian Bridge	Jefferson Blvd	Prospect Dr	Shared Use Path	0.4	Medium	x
257	Mishawaka	Prospect Dr	Merrifield Park	Byrkit Ave	Shared Use Path	0.4	Medium	x

Table A-4: St. Joseph County Proposed Project List

ID	Sponsor	Project Name	Beginning Termini	Ending Termini	Type	Length (Miles)	Priority	Regionally Significant
258	Mishawaka	Holy Cross Pkwy	Trinity Place	Edison Lakes Pkwy	Shared Use Path	0.6	Medium	
259	Mishawaka	Juday Creek Trail	Edison Lakes Pkwy	Main St	Shared Use Path	0.2	Medium	
260	Mishawaka	Edison Lake Pkwy	Holy Cross Pkwy	Park Place	Shared Use Path	0.7	Medium	
261	Mishawaka	Park Place	Edison Lakes Pkwy	Filbert Rd	Shared Use Path	0.6	Medium	
262	Mishawaka	Filbert Rd	Park Place	Day Rd	Shared Use Path	0.2	Medium	
263	Mishawaka	Day Rd	Edison Lakes Pkwy	Fir Rd	Shared Use Path	0.9	Medium	
264	Mishawaka	Dragoon Trl	Blair Hills Ave	Clover Rd	Shared Use Path	0.7	Medium	
265	Mishawaka	Lincolnway	Ironwood Dr	Capital Ave	Complete Street	4.1	Low	
266	Mishawaka	Lincolnway	Capital Ave	Mishawaka City Limits	Complete Street	2.1	Low	
267	New Carlisle	College St	Lincolnway	Bourissa Hills Park	Walking Path	0.3	High	
268	New Carlisle	County Line Rd	Early Rd	Spicer Lake	Wide Shoulders/ Signed Route	4.0	High	
269	New Carlisle	Dunn Rd	Race St	Wintergreen Rd	Signed Route	0.5	High	
270	New Carlisle	Bourissa Hills Park Trail Connector	Bourissa Hills Park	Woodmont Ridge Dr	Shared Use Path	2.8	Medium	
271	New Carlisle	Timothy Rd	Lincolnway	Bendix Woods	Wide Shoulders/ Signed Route	0.8	Medium	
272	New Carlisle	Trail	Race St	Wintergreen Rd	Shared Use Path	0.8	Low	

Table A-4: St. Joseph County Proposed Project List

ID	Sponsor	Project Name	Beginning Termini	Ending Termini	Type	Length (Miles)	Priority	Regionally Significant
273	North Liberty	Potato Creek State Park Trail	North Liberty	Potato Creek State Park	Shared Use Path	3.3	In progress	x
274	North Liberty	Tamarack Trail	Quinn Rd	Main St	Shared Use Path	0.9	In progress	
275	North Liberty	Safe Routes to School	School Dr	Wrenwood Dr	Shared Use Path	0.2	In progress	
276	North Liberty	SR 23	Osborne Rd	SR 4	Signed Route	1.0	High	
277	South Bend	Coal Line Phase I	Lincolnway	Riverside Dr	Shared Use Path	1.3	In progress	
278	South Bend	Michigan St	Marion St	Bartlet St	Shared Use Path	0.2	In progress	
279	South Bend	Coal Line Trail Ph II	Riverside Dr	Michigan Rd	Shared Use Path	0.7	In progress	
280	South Bend	Boland Dr	Portage Ave	Riverside Dr	Shared Use Path	0.6	In progress	
281	South Bend	St. Joseph St/Michigan St	Jefferson Blvd	Marion St	Cycle Track	0.6	In progress	
282	South Bend	Michigan St	Jefferson Blvd	Broadway St	Bike Lane	1.0	In progress	
283	South Bend	Main St	Marion St	South St	Bike Lane	0.9	In progress	
284	South Bend	Lafayette Blvd	Riverside Dr	North Shore Dr	Shared Use Path	0.1	High	
285	South Bend	Jefferson Blvd	Eddy St	Logan St	Bike Lane	2.0	High	
286	South Bend	Ardmore Trl	Sheriden St	Bendix Dr	Complete Street	0.6	High	
287	South Bend	Chippewa Ave	Gertude St	Fellows St	Complete Street	1.5	High	

ACTIVE TRANSPORTATION PLAN

Table A-4: St. Joseph County Proposed Project List

ID	Sponsor	Project Name	Beginning Termini	Ending Termini	Type	Length (Miles)	Priority	Regionally Significant
288	South Bend	Jackson Rd	York Rd	Fellows St	Complete Street	1.1	High	
289	South Bend	Olive St	Ewing Ave	Ford St	Complete Street	1.3	High	
290	South Bend	Ewing St	Olive St	Main St	Complete Street	1.6	High	
291	South Bend	Eddy St	Chalfant St	Jefferson Blvd	Complete Street	0.7	High	
292	South Bend	Corby Blvd	Twykenham Dr	Ironwood Dr	Complete Street	0.5	High	
293	South Bend	Riverside Dr	Michigan St	Michigan St	Shared Use Path	0.6	Medium	
294	South Bend	Riverside Dr	Michigan St	Lafayette Blvd	Shared Use Path	0.2	Medium	
295	South Bend	Michigan Rd	Angela Blvd	Cleveland Rd	Shared Use Path	2.0	Medium	x
296	South Bend	Indiana Ave/Railroad	Olive	Main St	Shared Use Path	1.7	Medium	
297	South Bend	Main St	Chippewa Ave	Indiana Ave	Shared Use Path	1.5	Medium	
298	South Bend	Indiana Ave/Michigan St	Main St	Broadway St	Shared Use Path	0.2	Medium	
299	South Bend	Wayne St	Michigan St	Taylor St	Complete Street	0.4	Medium	
300	South Bend	Western Ave	St. Joseph St	Lafayette Blvd	Complete Street	0.2	Medium	
301	South Bend	Monroe St/Lincolnway	Lafayette Blvd	Bronson St	Complete Street	0.8	Medium	
302	South Bend	Lincolnway West	Maplewood Ave	Lexington Ave/Airport Blvd	Complete Street	0.4	Medium	

Table A-4: St. Joseph County Proposed Project List

ID	Sponsor	Project Name	Beginning Termini	Ending Termini	Type	Length (Miles)	Priority	Regionally Significant
303	South Bend	William St	Lincolnway	Washington St	Complete Street	0.2	Medium	
304	South Bend	Michigan St	North Shore Dr	Angela Blvd	Complete Street	0.4	Medium	
305	South Bend	Olive St	Ford St	Western Ave	Complete Street	0.3	Medium	
306	South Bend	Sample St	SR 23	Lafayette Blvd	Complete Street	0.4	Medium	
307	South Bend	Railroad (Bendix Dr)	Westmore St	Nimtz Pkwy	Shared Use Path	2.9	Low	
308	South Bend	Lathrop St	Bendix Dr	Portage Ave	Shared Use Path	0.8	Low	
309	South Bend	Boland Dr	Portage Ave	Railroad (Bendix Dr) Trail	Shared Use Path	1.1	Low	
310	South Bend	Fellows St	Sample St	Ireland Rd	Complete Street	2.5	Low	
311	South Bend	Fellows St	Ireland Rd	Jackson Rd	Complete Street	0.5	Low	
312	South Bend	Mayflower Rd	Dogwood Dr	Lincolnway	Complete Street	2.5	Low	
313	South Bend	Olive St	Western Ave	Lincolnway	Complete Street	1.1	Low	
314	South Bend	Howard St	North Shore Dr	SR 23	Complete Street	0.8	Low	
315	South Bend	Campeau St	South Bend Ave	Rockne Dr	Complete Street	0.9	Low	
316	South Bend	Sample St	Lafayette Blvd	High St	Complete Street	0.7	Low	
317	South Bend	Western Ave	Sheriden St	Mayflower Rd	Complete Street	1.0	Low	

ACTIVE TRANSPORTATION PLAN

Table A-4: St. Joseph County Proposed Project List

ID	Sponsor	Project Name	Beginning Termini	Ending Termini	Type	Length (Miles)	Priority	Regionally Significant
318	South Bend	Voorde Dr	Sheriden St	Bendix Dr	Complete Street	0.5	Low	
319	South Bend	Prast Blvd	Ardmore Trl	Bendix Dr	Complete Street	0.5	Low	
320	South Bend	Nimtz Pkwy	Railroad (Bendix Dr) Trail	Olive Rd	Complete Street	2.7	Low	
321	South Bend	Lincolnway	Bronson St	Ironwood Dr	Complete Street	1.5	Low	
322	South Bend/ Mishawaka	Logan St	Bethel College	Northside Blvd/Wilson Blvd	Complete Street	1.3	Low	
323	St. Joseph County	Auten Rd	SR 933	Laurel Rd	Shared Use Path	0.8	In progress	
324	St. Joseph County	La Salle Trail	Darden	State Line Rd	Shared Use Path	2.1	In progress	x
325	St. Joseph County	Old US 31/Michigan Rd	Marshall/St. Joseph County Line	Kern Rd	Shared Use Path	9.6	High	x
326	St. Joseph County	E&W Rail Trail	Elkhart/St. Joseph County Line	Fir Rd	Shared Use Path	5.2	High	x
327	St. Joseph County	Capital Ave	SR 23	Douglas Rd	Shared Use Path	2.1	High	x
328	St. Joseph County	Kern Rd	Lilac Rd	York Rd	Signed Route	2.8	High	
329	St. Joseph County	Walkerton Trl	Marshall/St. Joseph County Lin	Walkerton Town Limits	Signed Route	1.1	High	
330	St. Joseph County	Dragoon Trl	Clover Rd	Beech Rd	Signed Route	4.0	High	
331	St. Joseph County	Elm Rd	Ireland Rd	Tyler Rd	Signed Route	10.5	High	
332	St. Joseph County	Jackson Rd	Ironwood Rd	Elm Rd	Signed Route	4.0	High	

Table A-4: St. Joseph County Proposed Project List

ID	Sponsor	Project Name	Beginning Termini	Ending Termini	Type	Length (Miles)	Priority	Regionally Significant
333	St. Joseph County	Edison Rd	Quince Rd	Sheridan St	Signed Route	4.0	High	
334	St. Joseph County	Ardmore Trl	Mayflower Rd	Sheridan St	Signed Route	1.0	High	
335	St. Joseph County	Old Cleveland Rd	Olive Rd	Primrose Rd	Signed Route	1.2	High	
336	St. Joseph County	Primrose Rd	Old Cleveland Rd	Auten Rd	Signed Route	1.5	High	
337	St. Joseph County	Auten Rd	Primrose Rd	Quince Rd	Signed Route	0.8	High	
338	St. Joseph County	Darden Rd	Primrose Rd	Quince Rd	Signed Route	0.5	High	
339	St. Joseph County	Brick Rd	Olive Rd	Primrose Rd	Signed Route	1.2	High	
340	St. Joseph County	Linden Rd	Chippewa Ave	Johnson Rd	Signed Route	1.3	High	
341	St. Joseph County	Dice St	Michigan Rd	St. Joseph St	Signed Route	0.2	High	
342	St. Joseph County	St. Joseph St	Dice St	Ruth Ave	Signed Route	0.5	High	
343	St. Joseph County	Ruth Ave	St. Joseph St	Carroll St	Signed Route	0.1	High	
344	St. Joseph County	Carroll St	Ruth Ave	Jackson Rd	Signed Route	0.1	High	
345	St. Joseph County	Wintergreen Rd	Dunn Rd	Early Rd	Signed Route	1.0	High	
346	St. Joseph County	Sage Rd	Early Rd	Edison Rd	Signed Route	0.5	High	
347	St. Joseph County	Edison Rd	Sage Rd	Wintergreen Rd	Signed Route	4.0	High	

Table A-4: St. Joseph County Proposed Project List

ID	Sponsor	Project Name	Beginning Termini	Ending Termini	Type	Length (Miles)	Priority	Regionally Significant
348	St. Joseph County	Early Rd	Timothy Rd	County Line Rd	Signed Route	1.0	High	
349	St. Joseph County	Kern Rd	Beech Rd	Ash Rd	Signed Route	1.0	High	
350	St. Joseph County	Pierce Rd	Elm Rd	Ash Rd	Signed Route	4.0	High	
351	St. Joseph County	4th District of the Wabash RR Trail	North Liberty	Lakeville	Shared Use Path	7.8	Medium	x
352	St. Joseph County	Douglas Rd	Twykenham Dr	SR 23	Shared Use Path	0.9	Medium	
353	St. Joseph County	Adams Rd	Ironwood Rd	Elm Rd	Shared Use Path	4.0	Low	
354	St. Joseph County	Brick Rd/Anderson Rd	Grape Rd	Ash Rd	Shared Use Path	6.8	Low	
355	St. Joseph County	Adams Rd	Bittersweet Rd	Ash Rd	Shared Use Path	3.2	Low	
356	St. Joseph County	Grape Rd	Brick Rd	Adams Rd	Shared Use Path	1.0	Low	
357	St. Joseph County	Lincolnway	Mishawaka City Limits	Ash Rd	Complete Street	1.9	Low	
361	St. Joseph County	Ironwood Rd	Cleveland Rd	State Line Rd	Shared Use Path	2.54	Low	
358	Walkerton	SR 23	Harrison St	Walnut Crossing Dr	Walking Path	0.9	High	
359	Walkerton	Harrison St/Underwood Rd	County Line Rd	SR 23	Signed Route	1.0	High	
360	Walkerton	SR 23	Walkerton Trl	Walkerton Town Limits	Walking Path	0.7	Medium	