

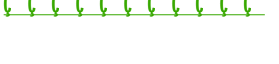





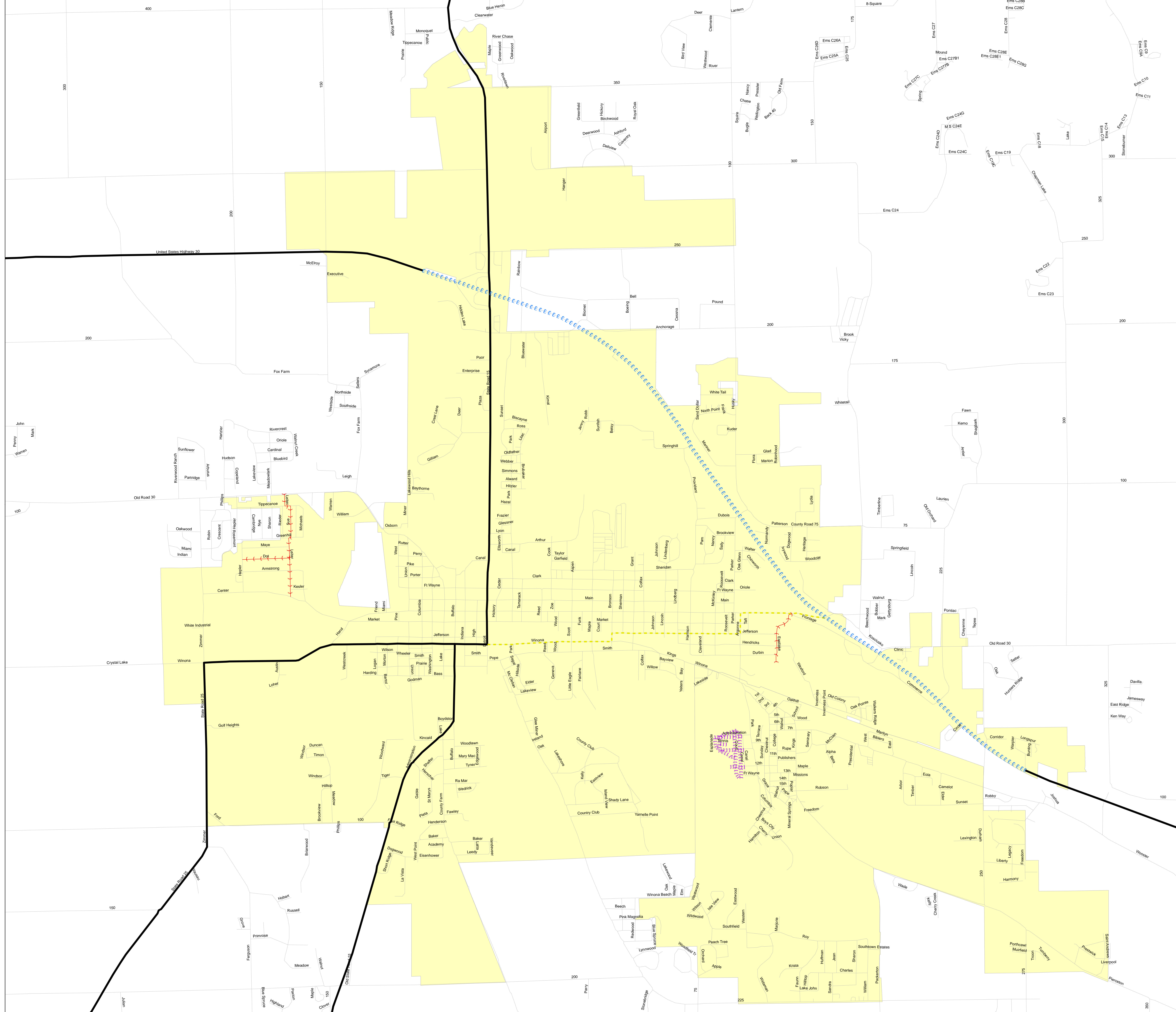


# MACOG Regional Truck Route Inventory

-  Truck/Bridge Weight Limit
-  Truck Lane Restriction
-  No Through Trucks
-  No Trucks
-  Designated
-  Heavy Duty, State Route
-  Federal/State Route
-  County Boundary



# 2

Date Printed: January 9, 2007

1 inch equals 0.209057 miles

Information shown on this map is not warranted for accuracy or merchantability. Reproduction of this material is not possible without the written permission of the Michiana Area Council of Governments.

Coordinate grid is based on Indiana State Plane Coordinate system 1983 North American Datum-dimensions are in feet.

Prepared By:  
MACOG  
227 W. Jefferson Blvd. Room 1120  
South Bend, Indiana 46601  
Phone: (574) 287-1829

