







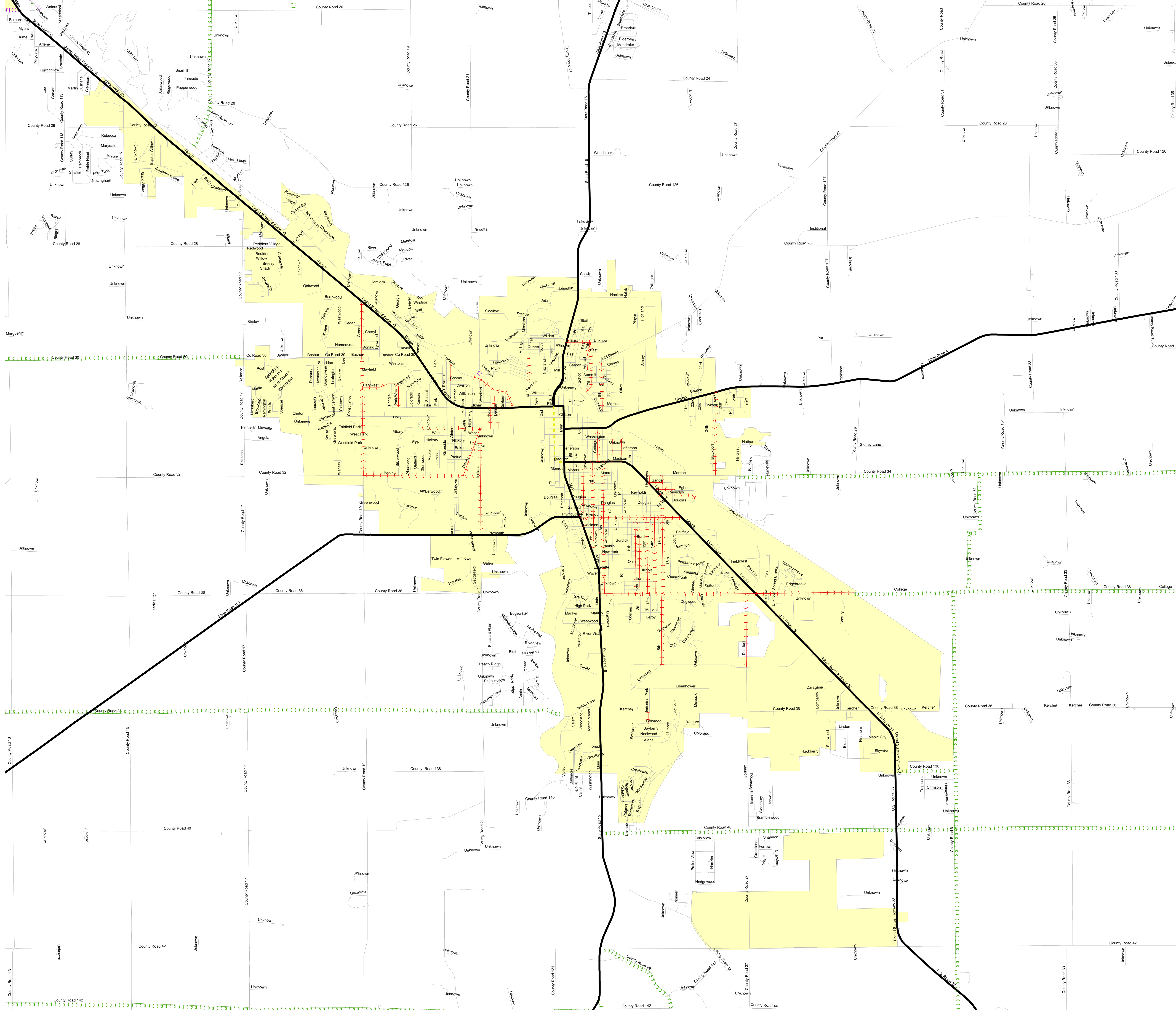


MACOG Regional Truck Route Inventory

-  Truck/Bridge Weight Limit
-  Truck Lane Restriction
-  No Through Trucks
-  No Trucks
-  Designated
-  Heavy Duty, State Route
-  Federal/State Route
-  County Boundary



2

Date Printed: January 9, 2007

1 inch equals 0.289809 miles

Information shown on this map is not warranted for accuracy or merchantability. Reproduction of this material is not possible without the written permission of the Michiana Area Council of Governments.

Coordinate grid is based on Indiana State Plane Coordinate system 1983 North American Datum-dimensions are in feet.

Prepared By:
MACOG
227 W. Jefferson Blvd. Room 1120
South Bend, Indiana 46601
Phone: (574) 287-1829

